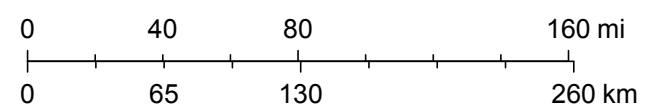






July 6, 2021

1:4,622,324



Medically\_Underserved\_Areas

-  Medically Underserved Area
-  Governor's Exception
-  Medically Underserved Population
-  States

Sources: Esri, HERE, Garmin, Intermap, increment P Corp., GEBCO, USGS, FAO, NPS, NRCAN, GeoBase, IGN, Kadaster NL, Ordnance Survey, Esri Japan, METI, Esri China (Hong Kong), (c) OpenStreetMap contributors, and the GIS User Community